

A417 Missing Link
TR010056

2.7a Traffic Regulation Measures
Speed Limits

Planning Act 2008

APFP Regulation 5(2)(o)
Infrastructure Planning (Applications: Prescribed Forms and
Procedure) Regulations 2009

Volume 2

May 2021

Infrastructure Planning

Planning Act 2008

**The Infrastructure Planning
(Applications: Prescribed Forms
and Procedure) Regulations 2009**

A417 Missing Link

Development Consent Order 202[x]

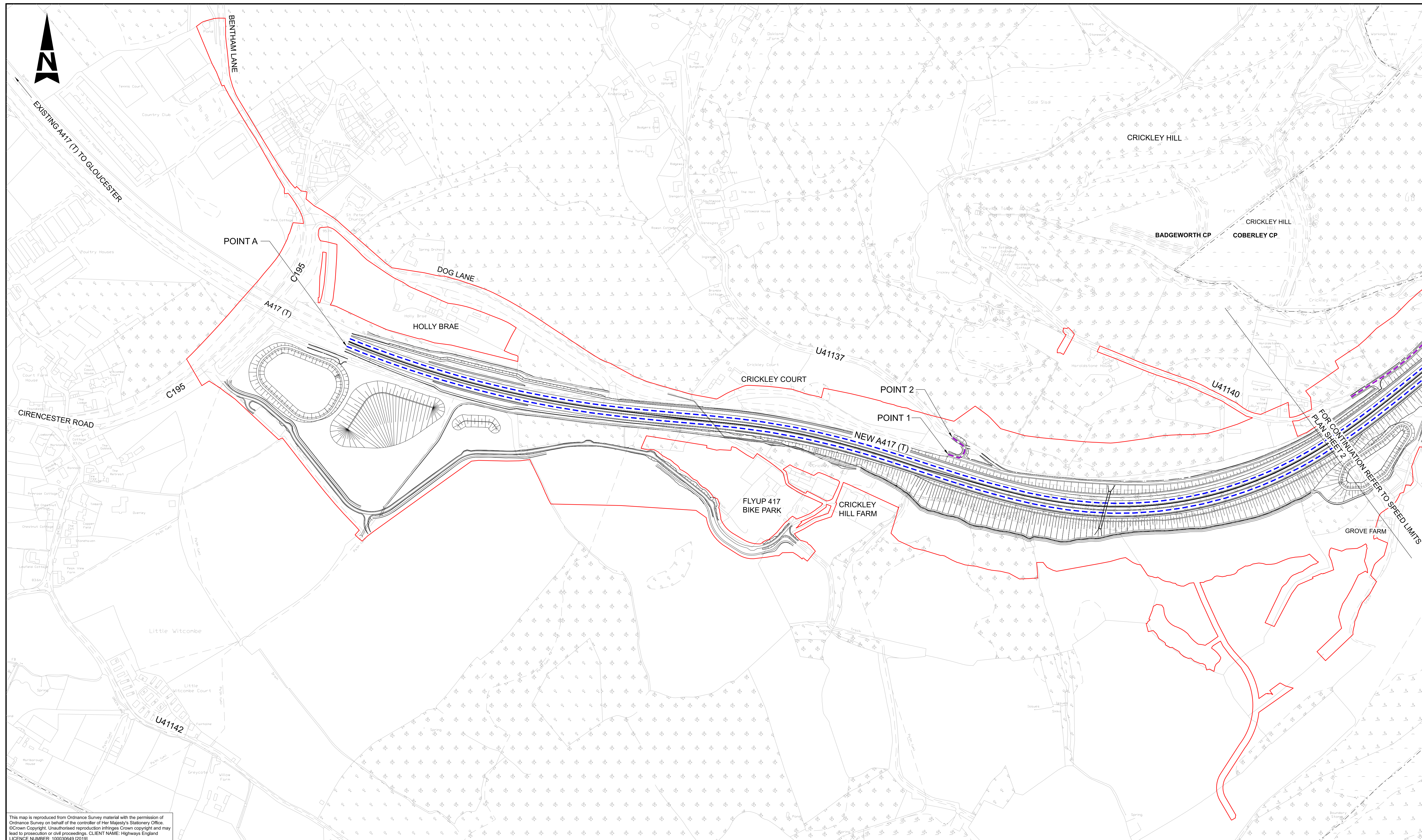
2.7a Traffic Regulation Measures - Speed Limits

Regulation Number:	5(2)(o)
Planning Inspectorate Scheme Reference	TR010056
Application Document Reference	2.7a
Author:	A417 Missing Link

Version	Date	Status of Version
C01	May 2021	Application Submission

Contents

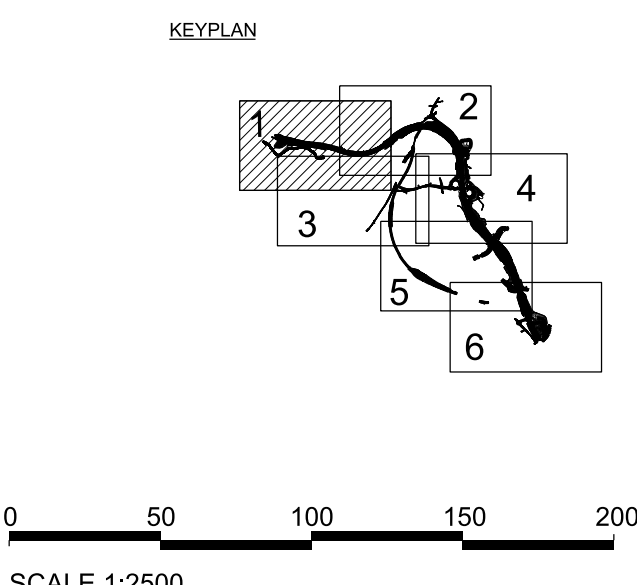
1. 2.7a Traffic Regulation Measures APFP Regulations 5(2)(o) Speed Limits Key Plan
2. 2.7a Traffic Regulation Measures APFP Regulations 5(2)(o) Speed Limits Sheet 1 of 6
3. 2.7a Traffic Regulation Measures APFP Regulations 5(2)(o) Speed Limits Sheet 2 of 6
4. 2.7a Traffic Regulation Measures APFP Regulations 5(2)(o) Speed Limits Sheet 3 of 6
5. 2.7a Traffic Regulation Measures APFP Regulations 5(2)(o) Speed Limits Sheet 4 of 6
6. 2.7a Traffic Regulation Measures APFP Regulations 5(2)(o) Speed Limits Sheet 5 of 6
7. 2.7a Traffic Regulation Measures APFP Regulations 5(2)(o) Speed Limits Sheet 6 of 6



This map is reproduced from Ordnance Survey material with the permission of Ordnance Survey on behalf of the controller of Her Majesty's Stationery Office. © Crown Copyright. Unauthorised reproduction infringes Crown copyright and may lead to prosecution or civil proceedings. CLIENT NAME: Highways England LICENCE NUMBER: 100030649 (2019)

- NOTES
1. ALL DIMENSIONS ARE IN METRES UNLESS NOTED OTHERWISE.
 2. POINTS REFER TO SCHEDULE 3 PART 5 OF THE DRAFT DEVELOPMENT CONSENT ORDER

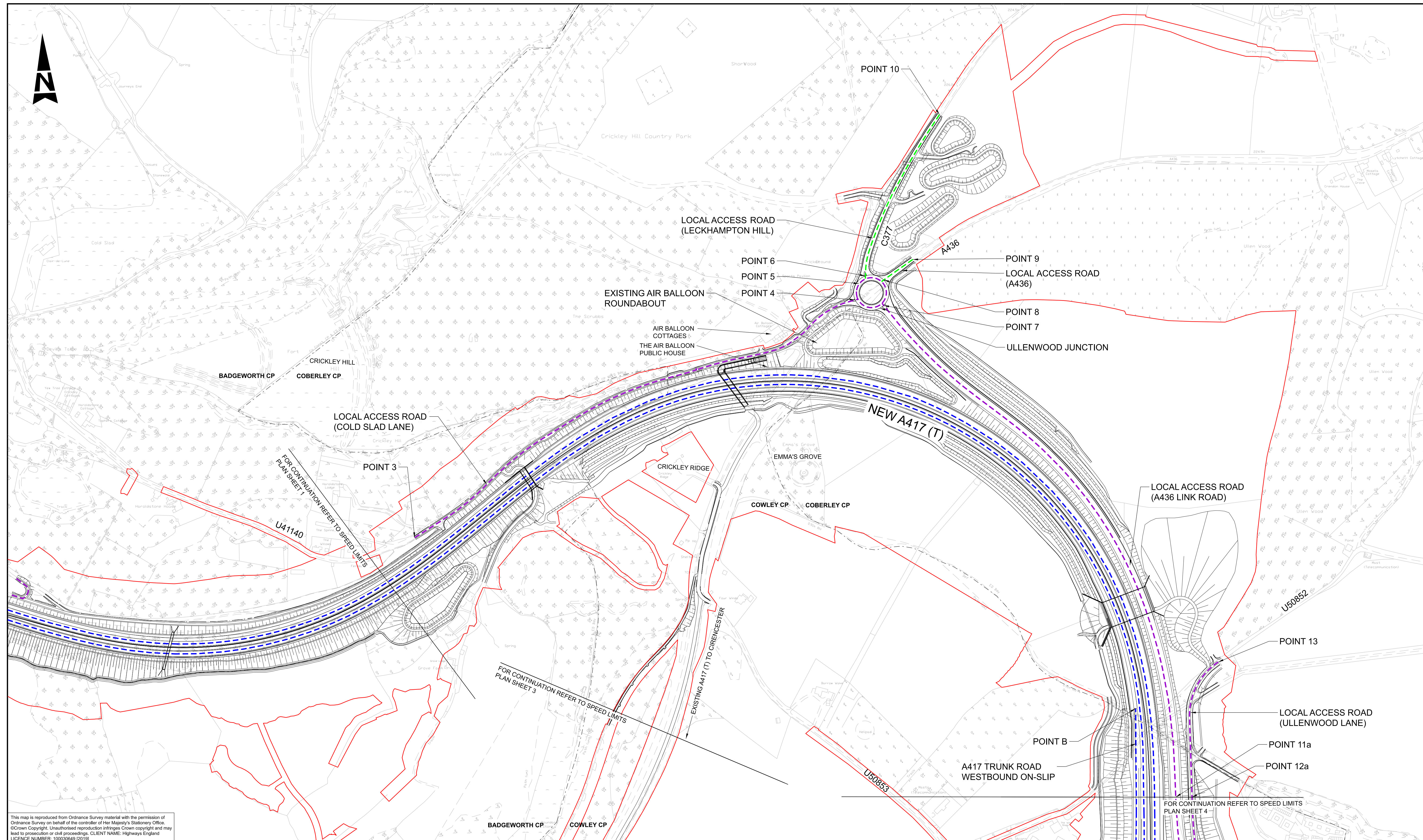
- LEGEND:
- PRELIMINARY SCHEME DESIGN
 - DEVELOPMENT CONSENT ORDER BOUNDARY
 - PROPOSED NATIONAL SPEED LIMIT FOR DUAL CARRIAGEWAY
 - PROPOSED NATIONAL SPEED LIMIT FOR SINGLE CARRIAGEWAY
 - PROPOSED SPEED LIMIT (60mph)
 - PROPOSED SPEED LIMIT (40mph)
 - PROPOSED SPEED LIMIT (30mph)
 - PARISH BOUNDARY
 - UNCLASSIFIED ROAD REFERENCE NUMBER



CO1	21/05/21	APPLICATION SUBMISSION (MAY 2021)	JF	DA	JP	YB
Rev.	Date	Description	By	Chk'd	App'd	Auth'd

Suitability	A3	Drawing Status	STAGE COMPLETED
Client			

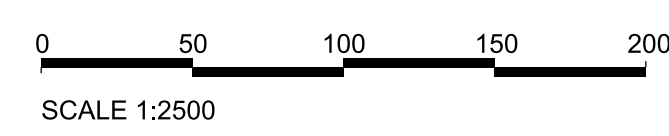
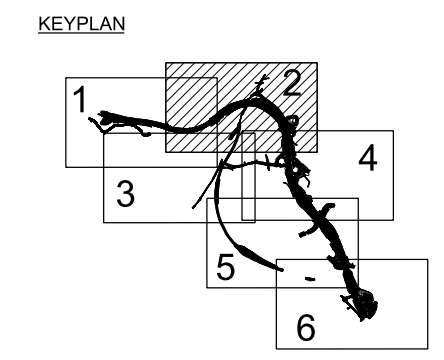
Project Title	A417 MISSING LINK								
Drawing Title	TRAFFIC REGULATION MEASURES APFP REGULATIONS 5(2)(o) SPEED LIMITS - SHEET 1 OF 6 APPLICATION NUMBER: TR010056								
Scale	1:2500	By	JF	Checked	DA	Approved	JP	Authorised	YB
Original Size	A1	Date	20/05/21	Date	20/05/21	Date	20/05/21	Date	21/05/21
Drawing Number	HE PIN	Originator	ARP	Volume	LSI	Revision	C01		
	HE551505		-DR-ZL-		000701				
	X_XX_XXXX_X		-DR-ZL-		000701				
	Location		Type		Role				



This map is reproduced from Ordnance Survey material with the permission of Ordnance Survey on behalf of the controller of Her Majesty's Stationery Office. © Crown Copyright. Unauthorised reproduction infringes Crown copyright and may lead to prosecution or civil proceedings. CLIENT NAME: Highways England LICENCE NUMBER: 100030649 (2019)

- NOTES**
1. ALL DIMENSIONS ARE IN METRES UNLESS NOTED OTHERWISE.
 2. POINTS REFER TO SCHEDULE 3 PART 5 OF THE DRAFT DEVELOPMENT CONSENT ORDER

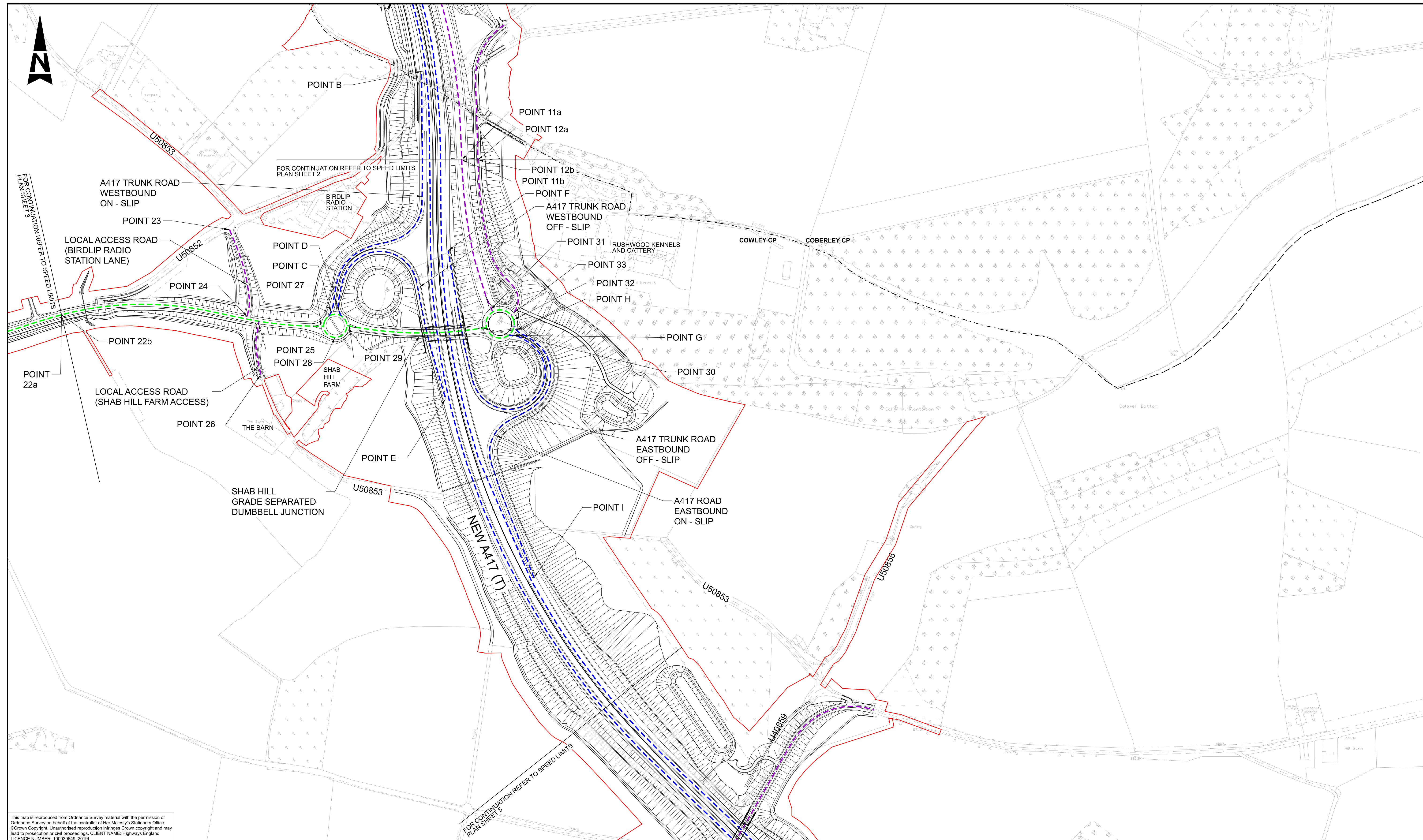
- LEGEND:**
- PRELIMINARY SCHEME DESIGN
 - DEVELOPMENT CONSENT ORDER BOUNDARY
 - PROPOSED NATIONAL SPEED LIMIT FOR DUAL CARRIAGEWAY
 - PROPOSED NATIONAL SPEED LIMIT FOR SINGLE CARRIAGEWAY
 - PROPOSED SPEED LIMIT (60mph)
 - PROPOSED SPEED LIMIT (40mph)
 - PROPOSED SPEED LIMIT (30mph)
 - PARISH BOUNDARY
 - UNCLASSIFIED ROAD REFERENCE NUMBER



CO1	21/05/21	APPLICATION SUBMISSION (MAY 2021)	ES	DA	JP	YB
Rev.	Date	Description	By	Chk'd	App'd	Auth'd

Suitability	Drawing Status	Project Title
A3	STAGE COMPLETED	A417 MISSING LINK
Client		

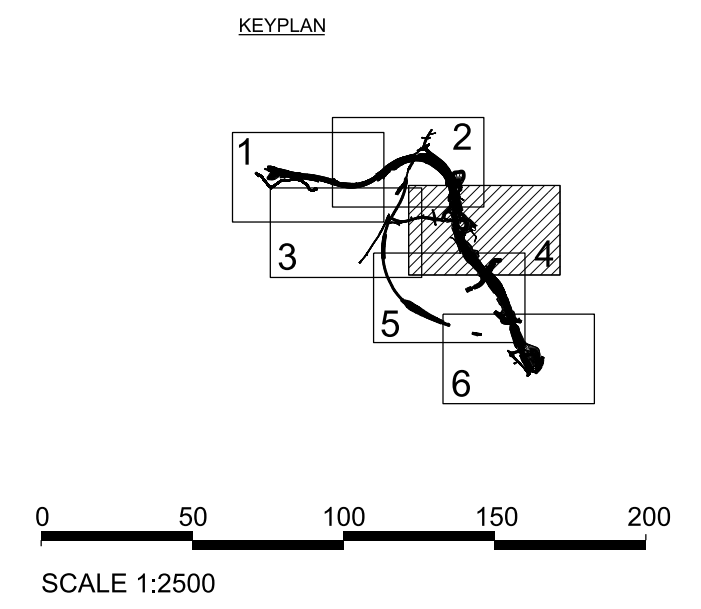
Drawing Title					
TRAFFIC REGULATION MEASURES APFP REGULATIONS 5(2)(o) SPEED LIMITS - SHEET 2 OF 6 APPLICATION NUMBER: TR010056					
Scale	By	Checked	Approved	Authorised	
1:2500	ES	DA	JP	YB	
Original Size	Date	Date	Date	Date	Date
A1	21/05/21	21/05/21	21/05/21	21/05/21	21/05/21
Drawing Number	HE PIN	Originator	Volume	Revision	
HE551505 - ARP	HE551505	ARP	LSI	C01	
X_XX_XXXX_X	-DR	-ZL	-000702		
Location	Type	Role	Number		



This map is reproduced from Ordnance Survey material with the permission of Ordnance Survey on behalf of the controller of Her Majesty's Stationery Office. © Crown Copyright. Unauthorised reproduction infringes Crown copyright and may lead to prosecution or civil proceedings. CLIENT NAME: Highways England LICENCE NUMBER: 100030649 (2019)

- NOTES**
1. ALL DIMENSIONS ARE IN METRES UNLESS NOTED OTHERWISE.
 2. POINTS REFER TO SCHEDULE 3 PART 5 OF THE DRAFT DEVELOPMENT CONSENT ORDER

- LEGEND:**
- PRELIMINARY SCHEME DESIGN
 - DEVELOPMENT CONSENT ORDER BOUNDARY
 - PROPOSED NATIONAL SPEED LIMIT FOR DUAL CARRIAGEWAY
 - PROPOSED NATIONAL SPEED LIMIT FOR SINGLE CARRIAGEWAY
 - PROPOSED SPEED LIMIT (50mph)
 - PROPOSED SPEED LIMIT (40mph)
 - PROPOSED SPEED LIMIT (30mph)
 - PARISH BOUNDARY
 - UNCLASSIFIED ROAD REFERENCE NUMBER



FOR CONTINUATION REFER TO SPEED LIMITS PLAN SHEET 5

FOR CONTINUATION REFER TO SPEED LIMITS PLAN SHEET 2

FOR CONTINUATION REFER TO SPEED LIMITS PLAN SHEET 3

CO1	21/05/21	APPLICATION SUBMISSION (MAY 2021)	JF	DA	JP	YB
Rev.	Date	Description	By	Chk'd	App'd	Auth'd

Suitability Drawing Status
A3 STAGE COMPLETED

Project Title
A417 MISSING LINK

Drawing Title
TRAFFIC REGULATION MEASURES
APFP REGULATIONS 5(2)(o)
SPEED LIMITS - SHEET 4 OF 6
APPLICATION NUMBER: TR010056

Scale	1:2500	By	JF	Checked	DA	Approved	JP	Authorised	YB
Original Size	A1	Date	20/05/21	Date	20/05/21	Date	20/05/21	Date	21/05/21



Drawing Number	HE PIN	Originator	Volume	Revision
HE551505	- ARP	- LSI		C01
X_XX_XXXX_X	-DR	-ZL	-000704	
Location	Type	Role	Number	

